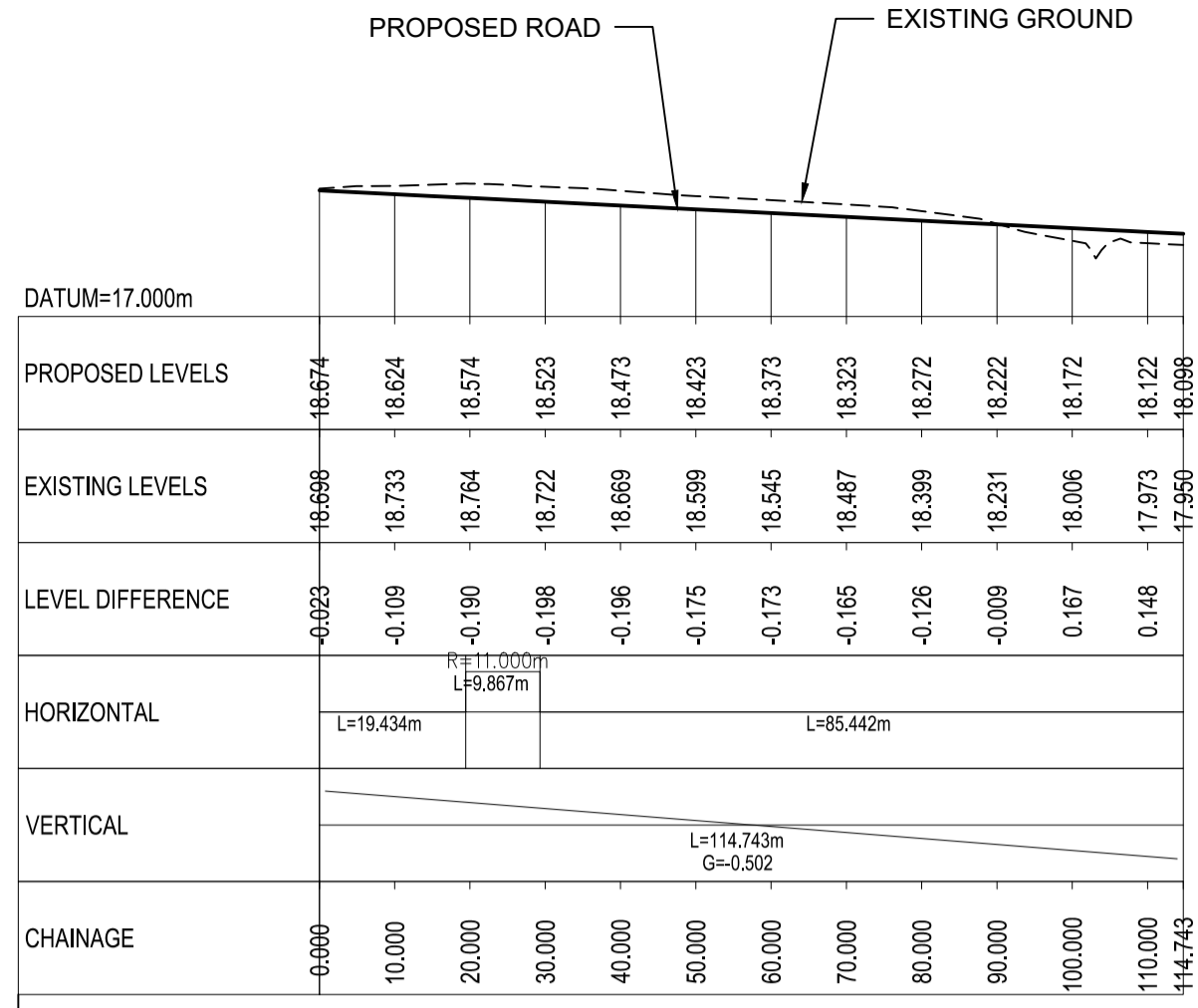


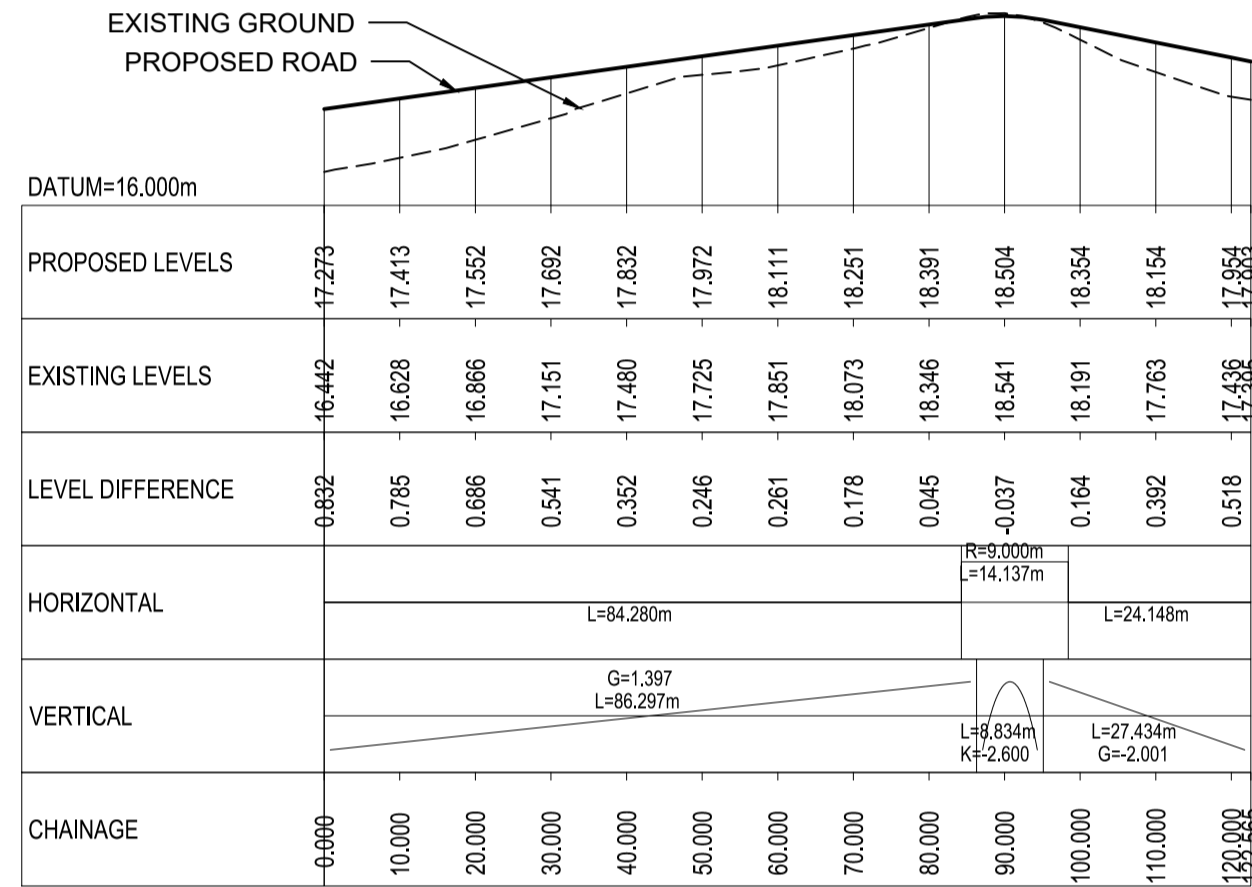
LONG SECTION MC21

SCALE: H 1:1000, V 1:100 at A1
H 1:2000, V 1:200 at A3



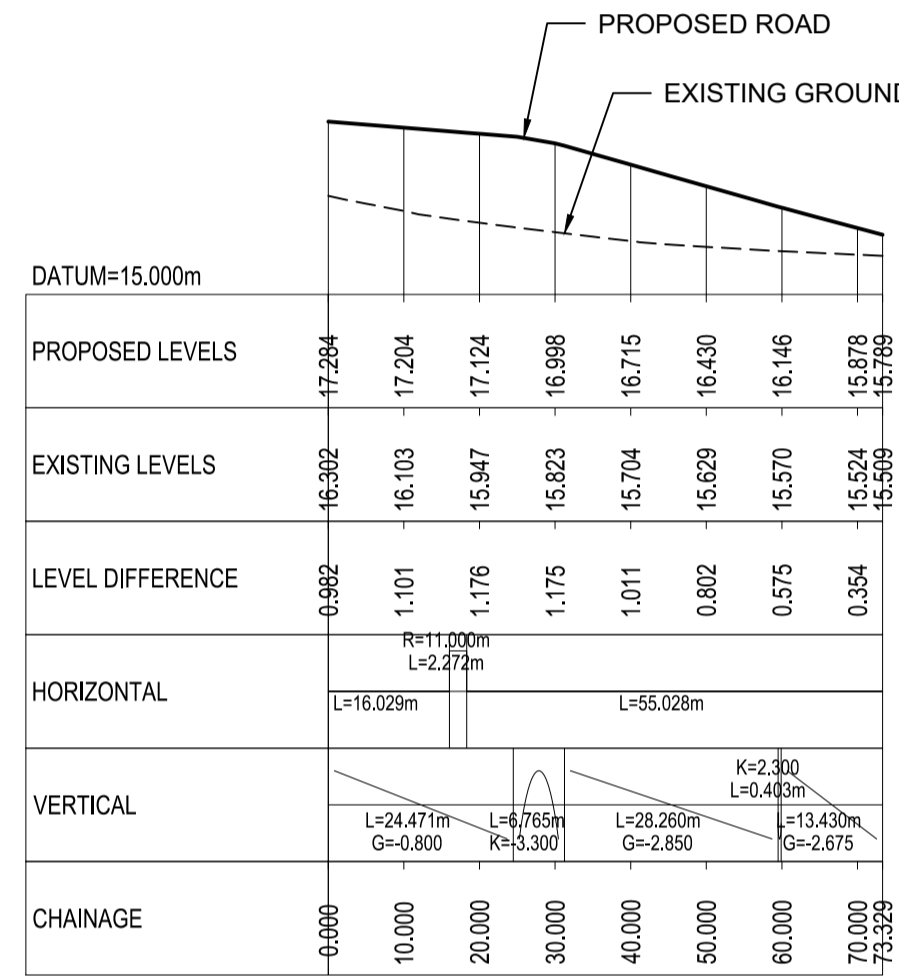
LONG SECTION MC22

SCALE: H 1:1000, V 1:100 at A1
H 1:2000, V 1:200 at A3



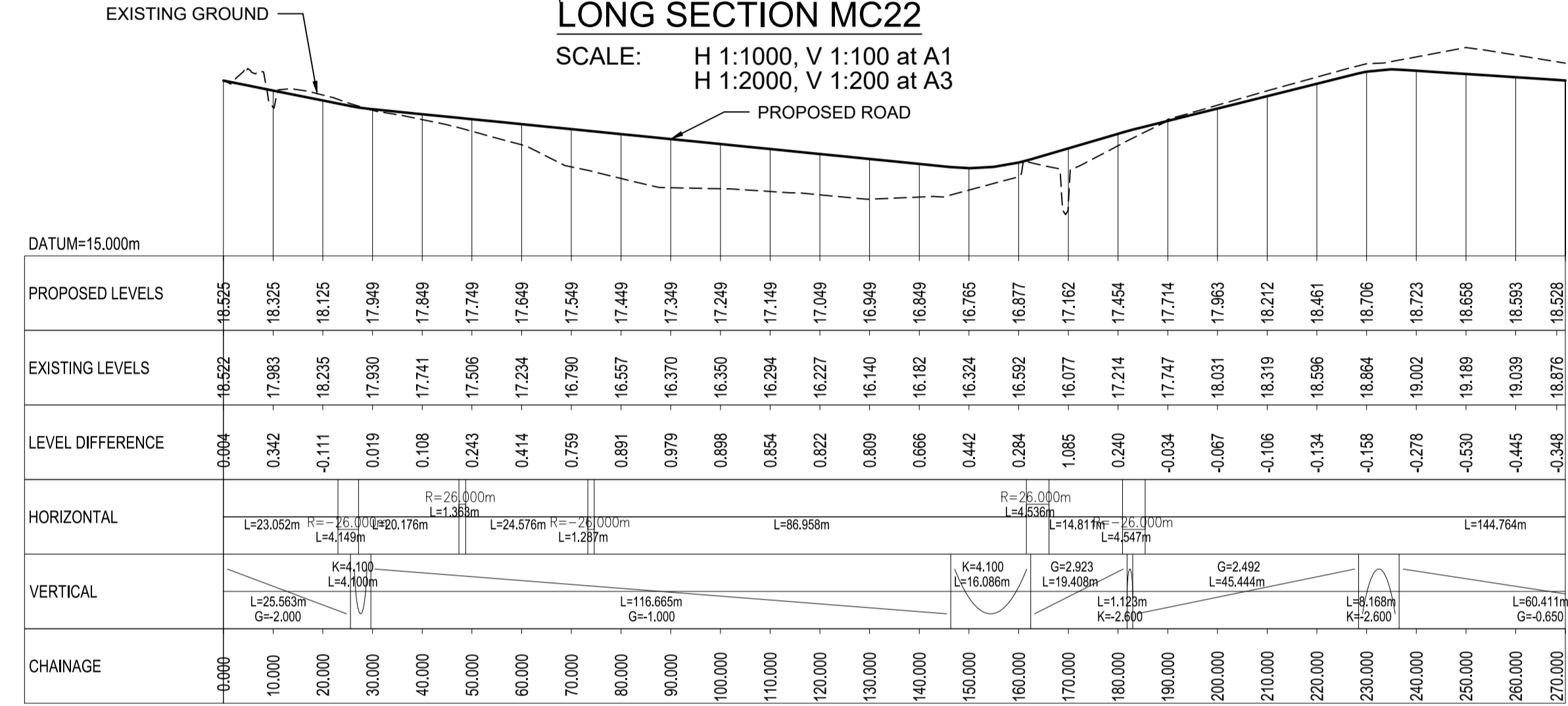
LONG SECTION MC10

SCALE: H 1:1000, V 1:100 at A1
H 1:2000, V 1:200 at A3




LONG SECTION MC20

SCALE: H 1:1000, V 1:100 at A1
H 1:2000, V 1:200 at A3



LONG SECTION MC00 - CH0 TO 867

SCALE: H 1:1000, V 1:100 at A1
H 1:2000, V 1:200 at A3



LONG SECTION MC00 - CH0 TO 867 (CONTINUED)

SCALE: H 1:1000, V 1:100 at A1
H 1:2000, V 1:200 at A3

GENERAL NOTES

- ALL DIMENSIONS ARE IN MILLIMETRES UNLESS NOTED OTHERWISE
- ONLY WRITTEN DIMENSIONS SHALL BE USED. NO DIMENSIONS SHALL BE SCALED FROM THE DRAWINGS
- ALL LEVELS ARE IN METRES AND ARE TO MALIN HEAD DATUM
- ALL COORDINATES ARE IN METRES AND ARE TO IRISH TRANSVERSE MERCATOR
- DRAWINGS ARE TO BE READ IN CONJUNCTION WITH THE SPECIFICATION

B	PLANNING SUBMISSION	AK	29.10.19	JW	KB
A	FINAL CLIENT APPROVAL	AK	08.10.19	JW	KB
-	FOR PLANNING	AK	26.06.19	JW	KB
Rev	Description	By	Date	CHK'd	Auth



Atkins House, 150-155 Airside Business Park, Swords, Co. Dublin Tel: (+353) 01 810 8000 Fax: (+353) 01 810 8001
Unit 2B, 2200 Cork Airport Business Park, Cork Tel: (+353) 021 429 0300 Fax: (+353) 021 429 0360
2nd Floor Technology House Parkmore Technology Park, Galway Tel: (+353) 091 796 0350 Fax: (+353) 091 779 830

Client	AEVAL	
Project	WOODBROOK PHASE 1	

Purpose	PLANNING						
Title	PHASE 1 PROPOSED LONG SECTION SHEET 1 OF 3						
Original Scale	AS SHOWN	Design/Drawn	RG	Checked	JW	Authorised	KB
Status	P	Date	07.08.18	Date	07.08.18	Date	07.08.18
Drawing Number	5154251 / HTR / DR / 0201		Rev	B			